

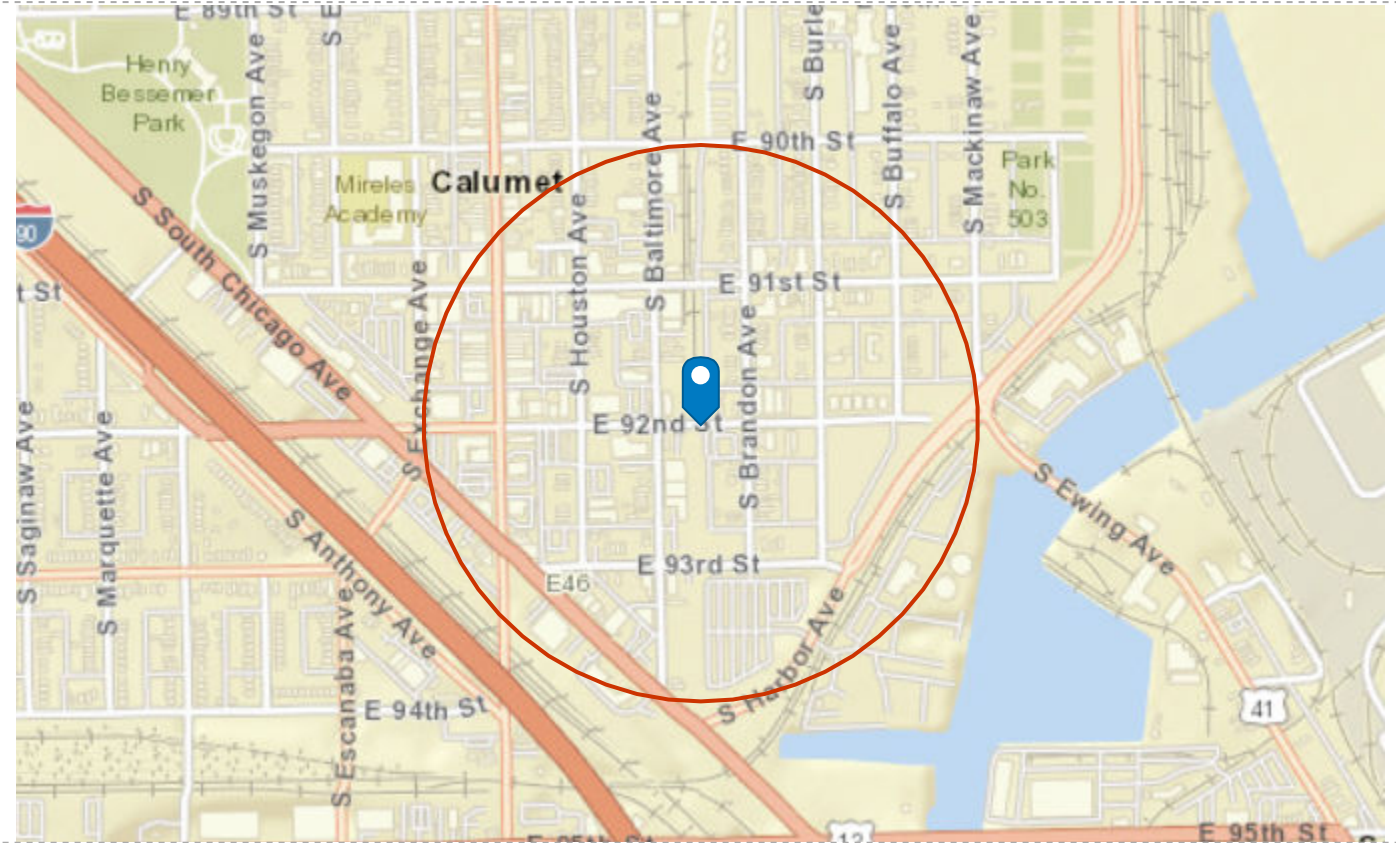
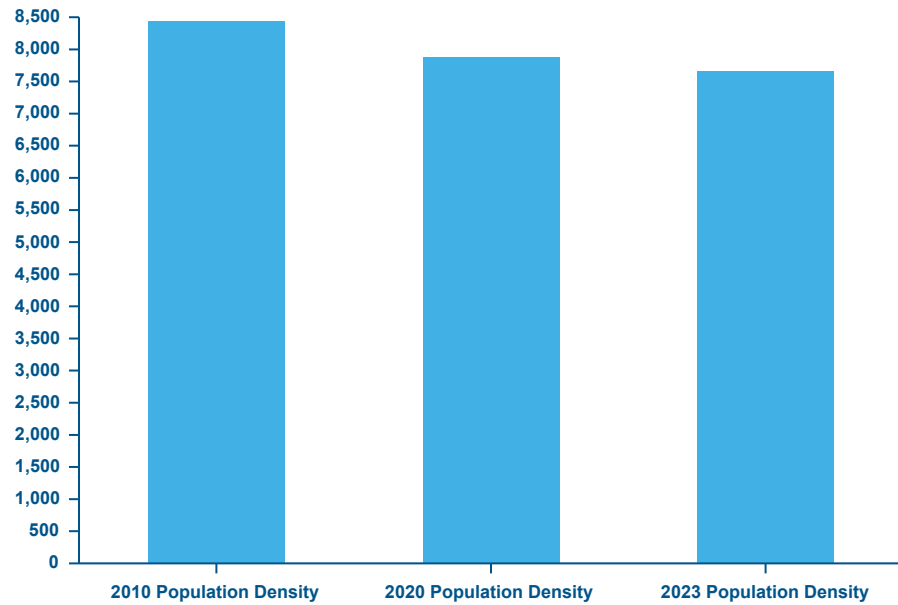
Retail Bus Tour

92nd Corridor (between Commercial and Buffalo Ave) (0.25 miles)
 3118-3118 E 92nd St, Chicago, Illinois, 60617
 Ring: 0.25 mile radius

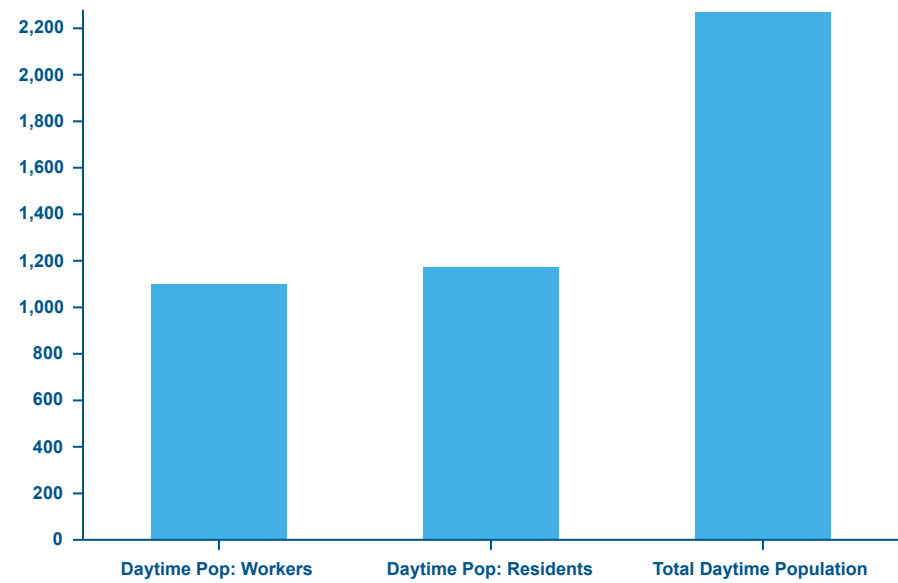
Prepared by Esri
 Latitude: 41.72830
 Longitude: -87.54767

RETAIL AND DEMOGRAPHIC DATA

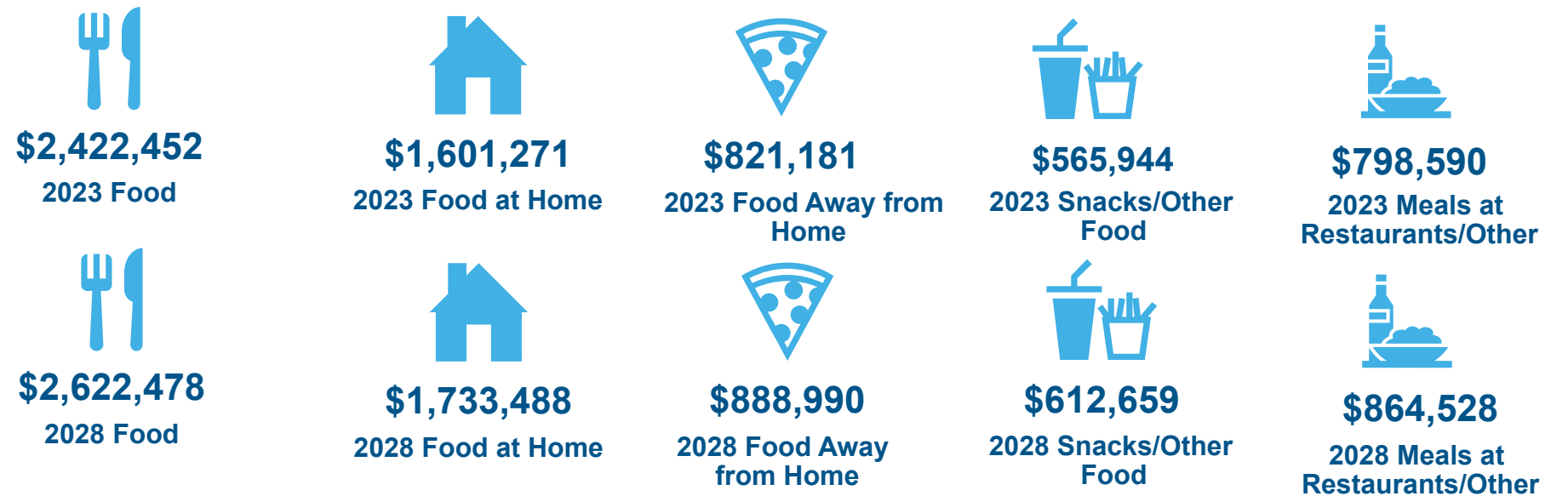
POPULATION DENSITY TRENDS



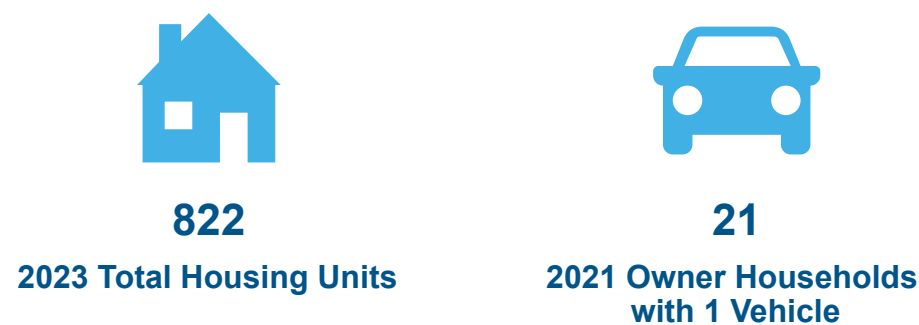
2023 DAYTIME POPULATION



COMMUNITY EXPENDITURES: FOOD AND BEVERAGE



HOUSING



COMMUNITY EXPENDITURES: RETAIL AND ENTERTAINMENT



RETAIL AND FOOD BUSINESS ECOSYSTEM



PER CAPITA AND HOUSEHOLD INCOME DATA



Source: U.S. Census, Esri, Esri-Data Axle, Esri-U.S. BLS, ACS. The vintage of the data is 2010, 2020, 2023, 2028, 2017-2021.



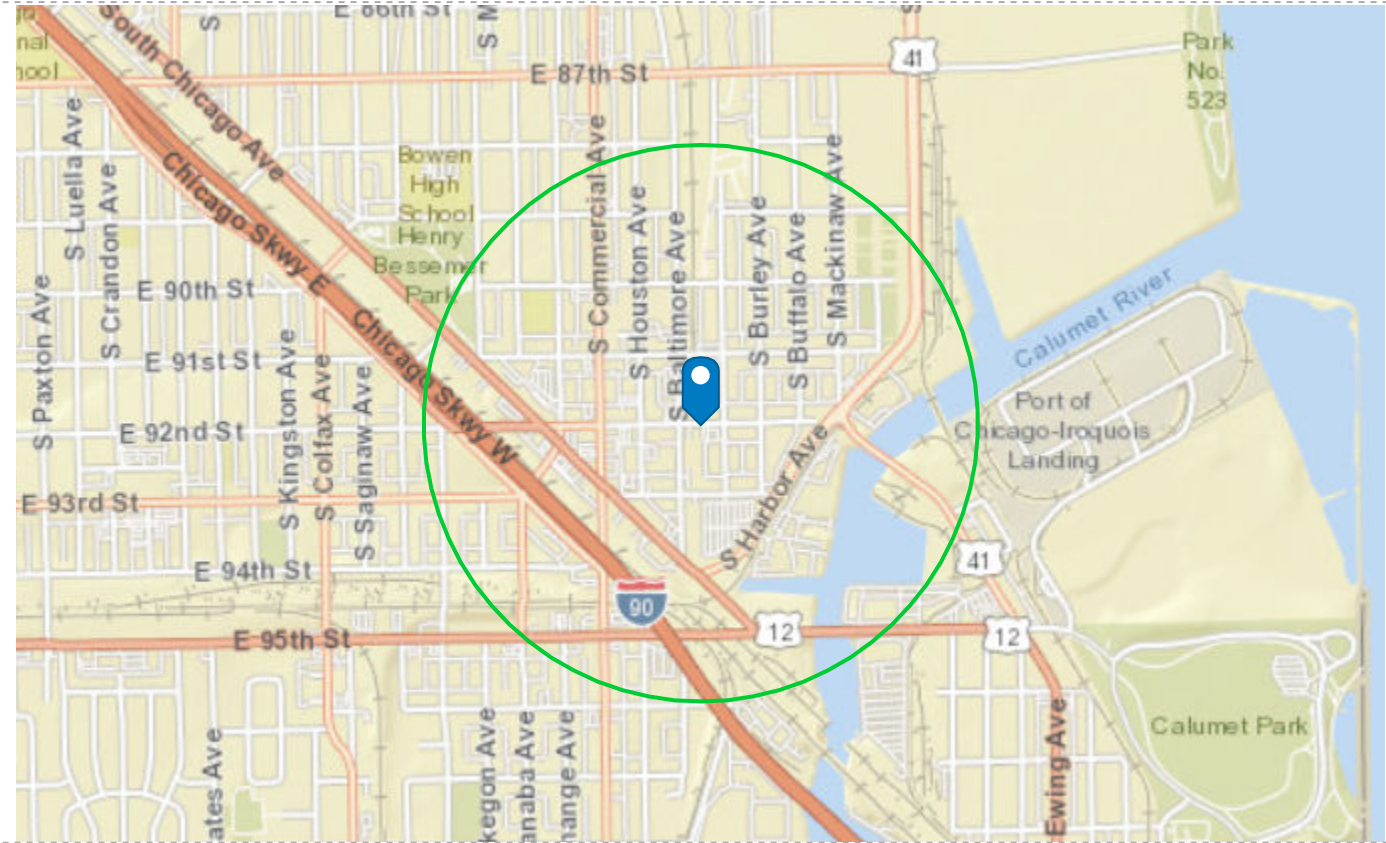
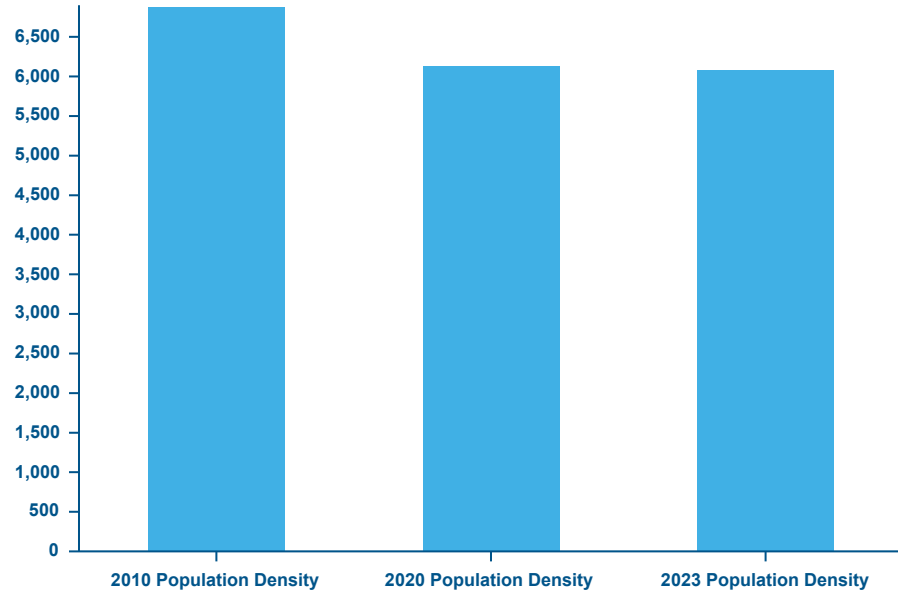
Retail Bus Tour

92nd Corridor (between Commercial and Buffalo Ave) (0.5 miles)
 3118-3118 E 92nd St, Chicago, Illinois, 60617
 Ring: 0.5 mile radius

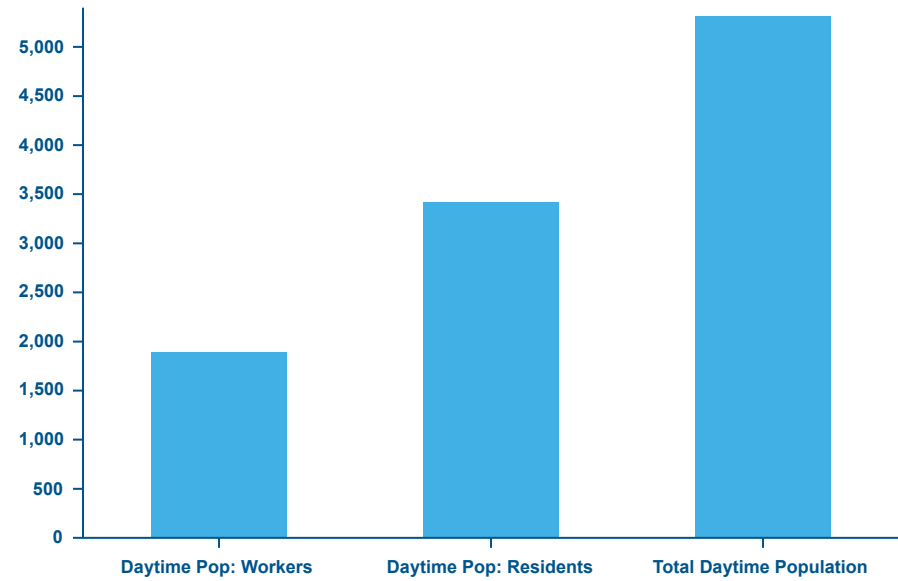
Prepared by Esri
 Latitude: 41.72830
 Longitude: -87.54767

RETAIL AND DEMOGRAPHIC DATA

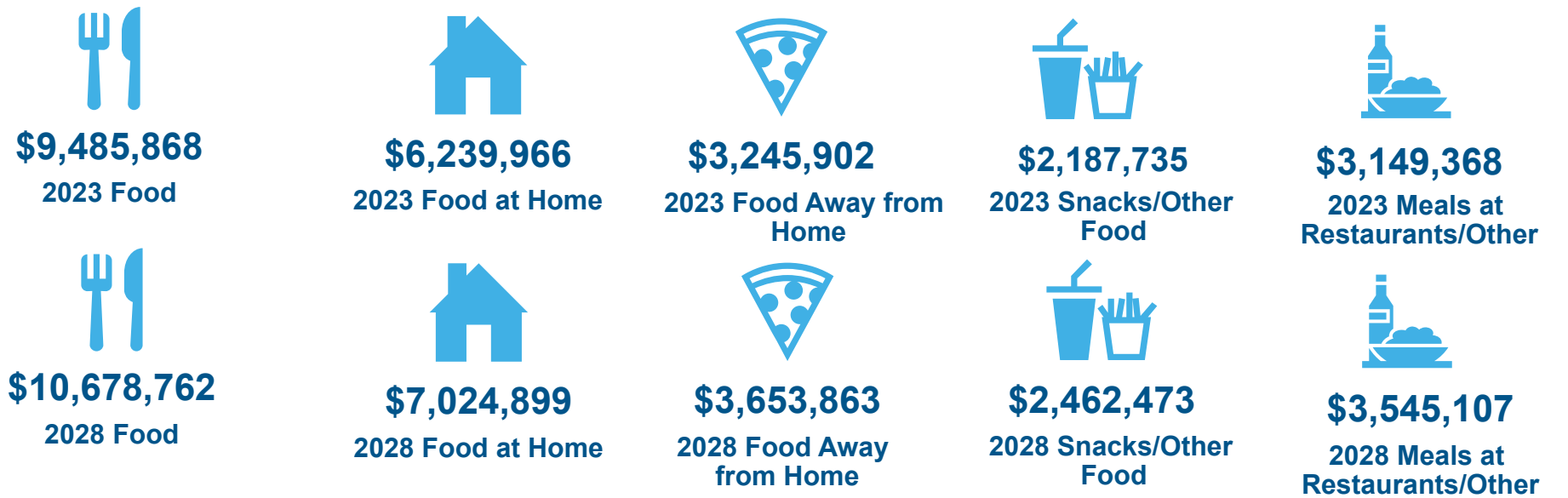
POPULATION DENSITY TRENDS



2023 DAYTIME POPULATION



COMMUNITY EXPENDITURES: FOOD AND BEVERAGE



HOUSING



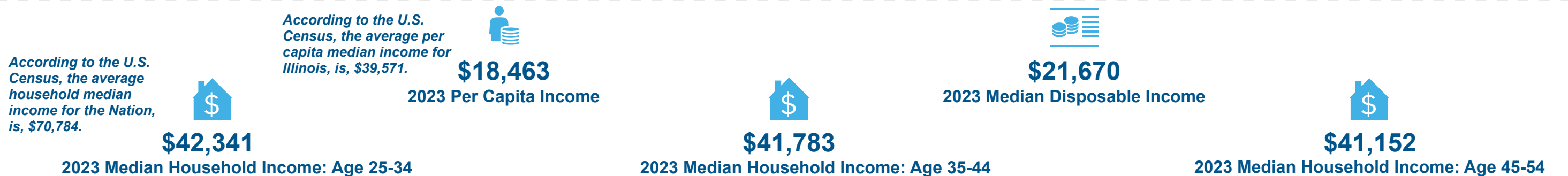
COMMUNITY EXPENDITURES: RETAIL AND ENTERTAINMENT



RETAIL AND FOOD BUSINESS ECOSYSTEM



PER CAPITA AND HOUSEHOLD INCOME DATA



Source: U.S. Census, Esri, Esri-Data Axle, Esri-U.S. BLS, ACS. The vintage of the data is 2010, 2020, 2023, 2028, 2017-2021.



Source: This infographic contains data provided by U.S. Census, Esri, Esri-Data Axle, Esri-U.S. BLS, ACS. The vintage of the data is 2010, 2020, 2023, 2028, 2017-2021.